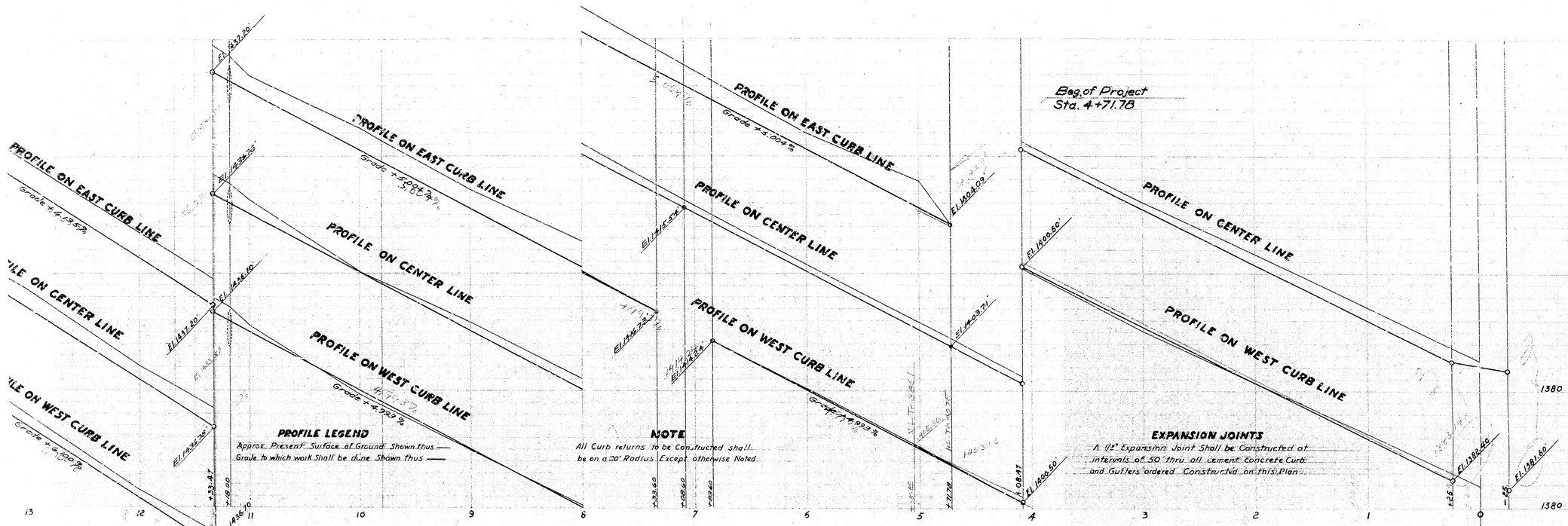

PROFILE LEGEND

Approx. Present Surface of Ground Shown thus ——
Grade to which work Shall be done Shown thus ——

NOTE

All Curb returns to be Constructed shall be on a 20' Radius Except otherwise Noted.

EXPANSION JOINTS

A 1/2" Expansion Joint Shall be Constructed at intervals of 50' thru all cement Concrete Curb and Gutters ordered Constructed on this Plan.

LEGEND

" or in. means inch or inches
' or ft means foot or feet
No. means Number
℄ means Center Line
El means Elevation
Cement Concrete Curb and Gutter to be Constructed
Shown on this Plan thus ____ in Section thus ____
2 1/2" Bituminous Plant-Mixed Surfacing to be Constructed
Shown on this Plan thus ____ in Section thus ____
Monolithic Cement Concrete Curb and Gutter to be Constructed
Shown on this Plan thus ____ in Section thus ____

TITLE TO STREETS

MOUNTAIN VIEW AVENUE dedicated by Deed Recorded

in Book	at Page
1954	102
2039	371
2042	154
2043	117
2053	339
2717	579

GRADE RESOLUTION

Grade of MOUNTAIN VIEW AVENUE was established by Resolution No. 2480

DATUM

All elevations shown in Black ink are in Feet and are above a plane which is 1045.28 feet below the City Bench Mark as established by Ordinance 383 of the City of San Bernardino, California.

B.M. No. 2
Fire Hydrant, Sta. 11+30
El. 1441.15'

B.M. No. 1
Screw, S.W. Cor. 50TH & Mt. View
El. 1381.75'

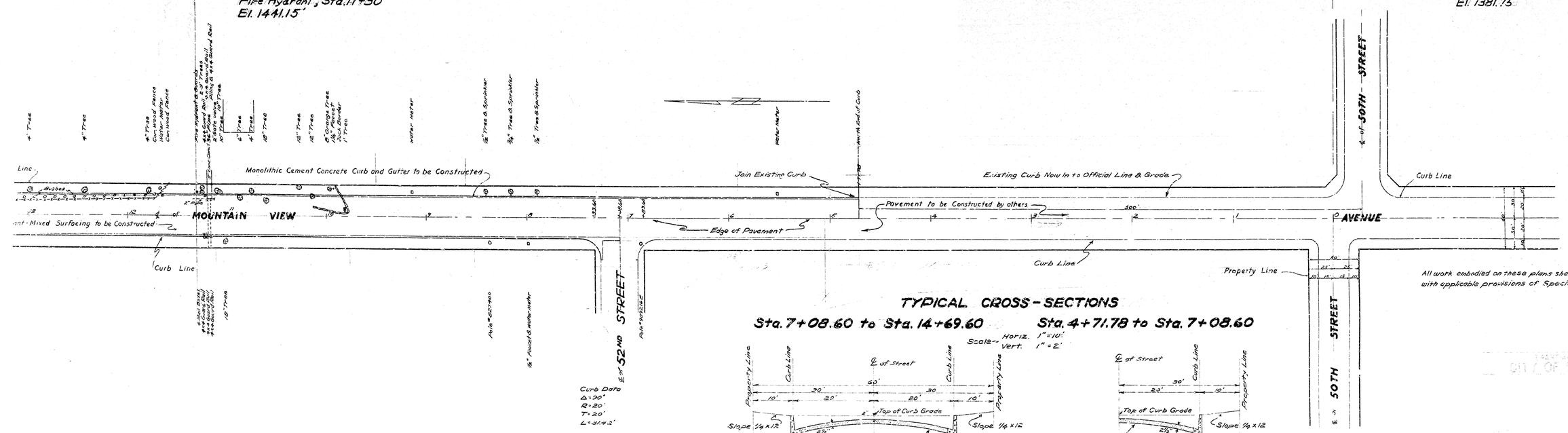

All work embodied on these plans shall be done in conformity with applicable provisions of Specifications No. 2126.

TYPICAL CROSS-SECTIONS

Scale:- Horiz. 1" = 10'
Vert. 1" = 2'

Sta. 7+08.60 to Sta. 14+69.60

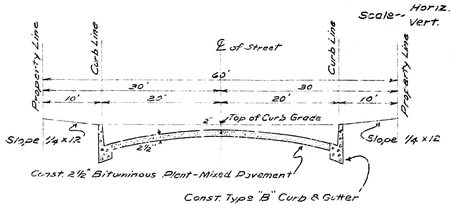

Sta. 4+71.78 to Sta. 7+08.60

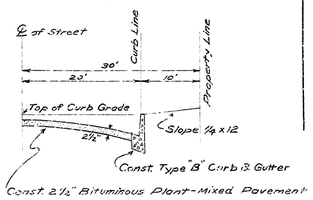

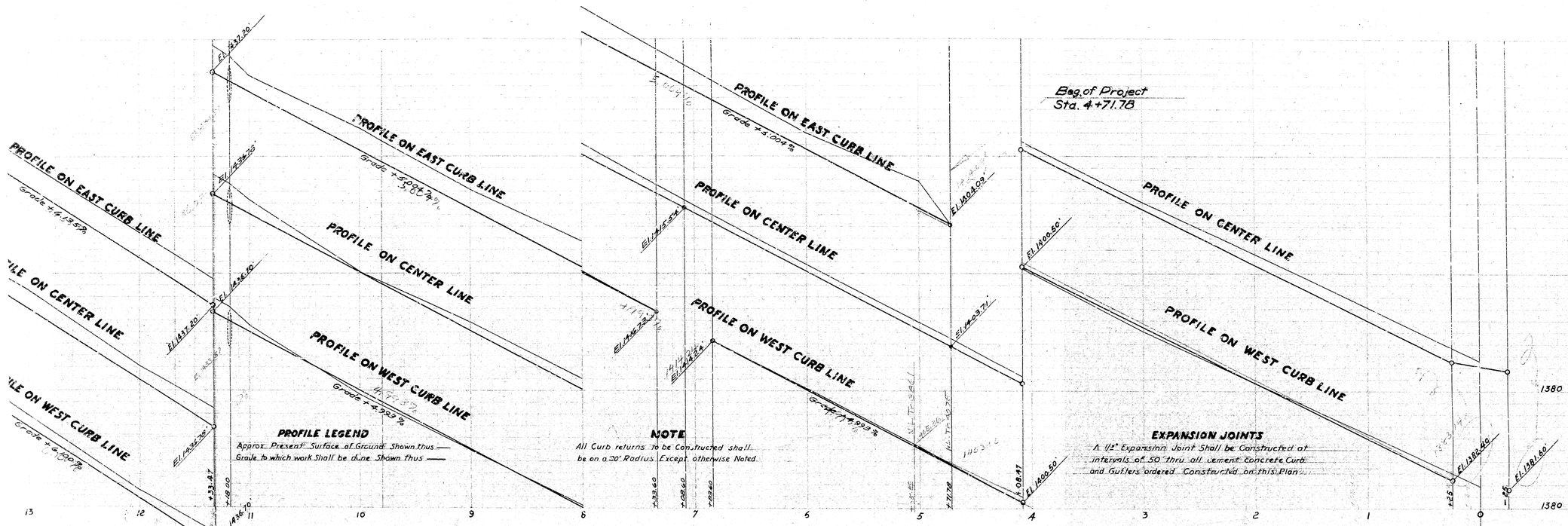

PROFILE LEGEND

Approx. Present Surface of Ground Shown thus ——
Grade to which work Shall be done Shown thus ——

NOTE

All Curb returns to be Constructed shall be on a 20' Radius Except otherwise Noted.

EXPANSION JOINTS

A 1/2" Expansion Joint Shall be Constructed at intervals of 50' thru all cement Concrete Curb and Gutters ordered Constructed on this Plan.

LEGEND

" or in. means inch or inches
' or ft means foot or feet
No. means Number
℄ means Center Line
El means Elevation
Cement Concrete Curb and Gutter to be Constructed
Shown on this Plan thus ____ in Section thus ____
2 1/2" Bituminous Plant-Mixed Surfacing to be Constructed
Shown on this Plan thus ____ in Section thus ____
Monolithic Cement Concrete Curb and Gutter to be Constructed
Shown on this Plan thus ____ in Section thus ____

TITLE TO STREETS

MOUNTAIN VIEW AVENUE dedicated by Deed Recorded

in Book	at Page
1954	102
2039	371
2042	154
2043	117
2053	339
2717	579

GRADE RESOLUTION

Grade of MOUNTAIN VIEW AVENUE was established by Resolution No. 2480

DATUM

All elevations shown in Black ink are in Feet and are above a plane which is 1045.28 feet below the City Bench Mark as established by Ordinance 383 of the City of San Bernardino, California.

B.M. No. 2
Fire Hydrant, Sta. 11+30
El. 1441.15'

B.M. No. 1
Screw, S.W. Cor. 50TH & Mt. View
El. 1381.75'

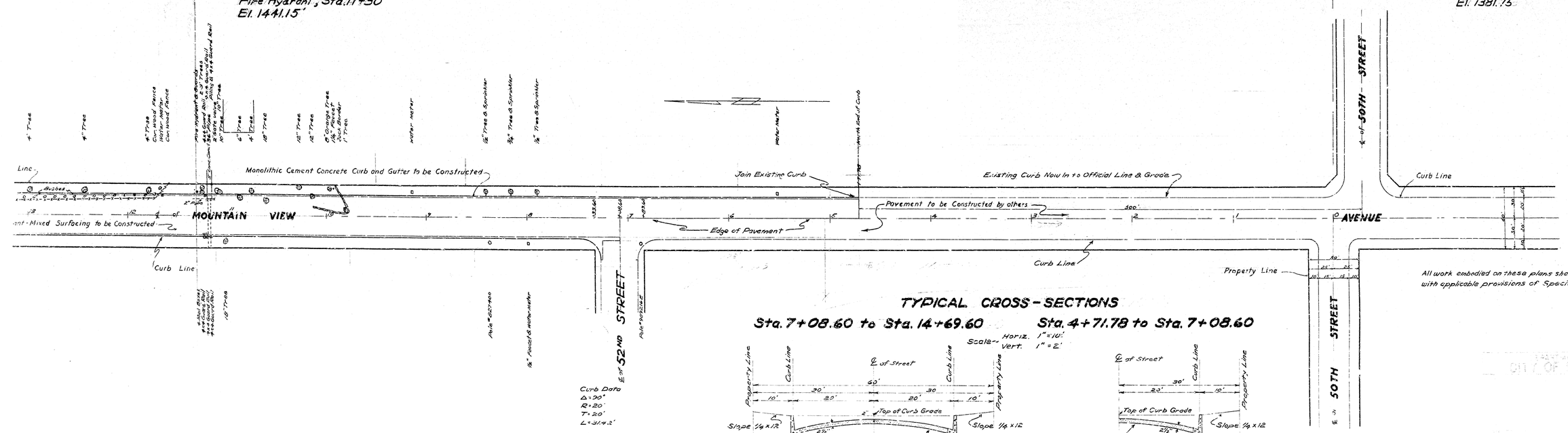

All work embodied on these plans shall be done in conformity with applicable provisions of Specifications No. 2126.

TYPICAL CROSS-SECTIONS

Scale:- Horiz. 1" = 10'
Vert. 1" = 2'

Sta. 7+08.60 to Sta. 14+69.60

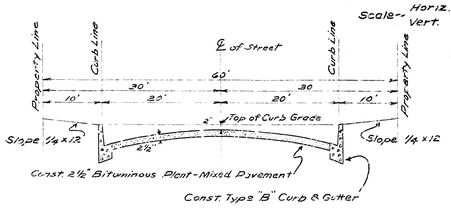
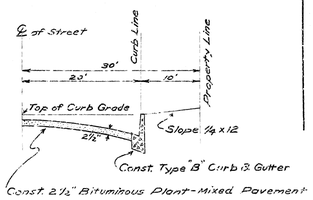
Sta. 4+71.78 to Sta. 7+08.60